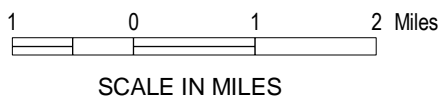

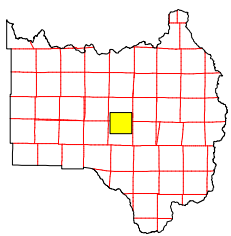


**Hot Sulphur Springs/Parshall
Fire Protection District #3**



Map Legend:

- | | | |
|-------------------------|--------------|---------------------------|
| HSS_PARSHALL FPD#3 | GC Roads | Arapaho NF |
| P1ss | Highways | Sulphur RD |
| Townships | County Roads | Fed_State |
| Sections | Town Streets | BUREAU OF LAND MANAGEMENT |
| Railroad | HSS | STATE OF COLORADO |
| Lakes | | Co DOW |
| Rivers, Creeks, Ditches | | |

Total District Area= 43.85 sq.miles
Copper Creek Sub= 0.81 sq.miles